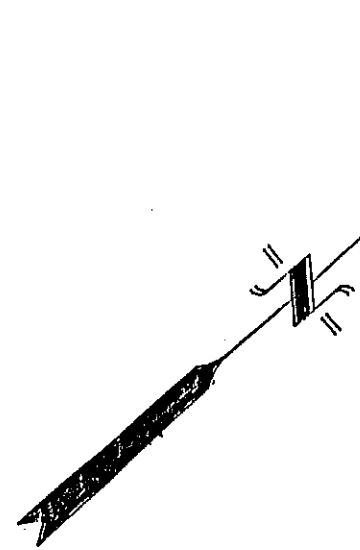


AS PER MAP # 3967



Mary Ellen Miller

N 40°-10'-00" E 121.95' N 41°-30'-00" E 66.33' N 39°-40'-00" E 39.19'

Split Rail Fence Approx. On Line

AREA 0.374 AC.

S 52°-18'-00" E 56.77'

S 38°-53'-00" W 104.88'

S 40°-06'-00" E 16.04'

S 36°-02'-30" W 125.43'

L = 85.34'

R = 370.80'

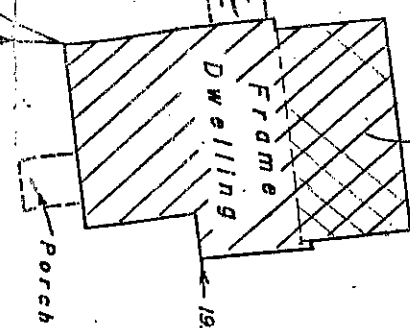
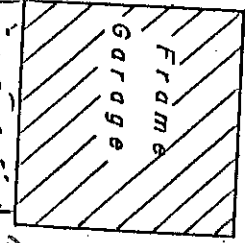
Poles

Service Road # 102

118 BARRY AVENUE

Monumented State Highway Line

Wires 310's



PROPOSED RAISED ROOF GASPOOL

on site measurements
A-1 35'
B-1 49'
AS per Anderson's Survey

Assessors

MAP PREPARED FOR

